

















**Legend.**

	Proposed residential area		Main roads
	Proposed park & play area		Existing walking tracks
	Draft Significant Natural Areas		Proposed walking tracks
	Proposed open space		Existing bus stop
	Existing Rural Area		Indicative future bus stop
	Existing Transpower corridor		Department of Corrections Land*
	Existing streams		Study area

\*This Crown owned land is managed by Corrections. The Crown has not made any decisions on the use or availability of this land for anything other than the Corrections purpose and its Treaty of Waitangi settlement obligations.