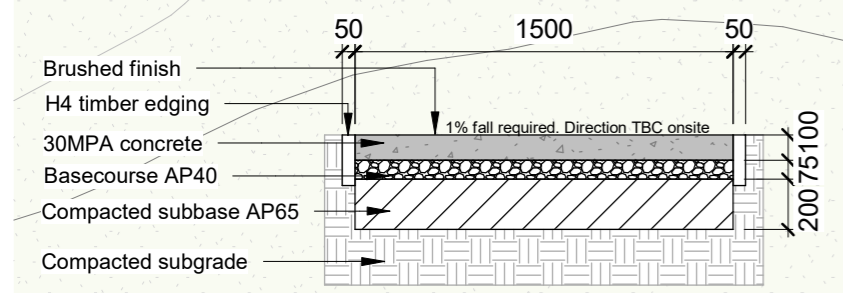
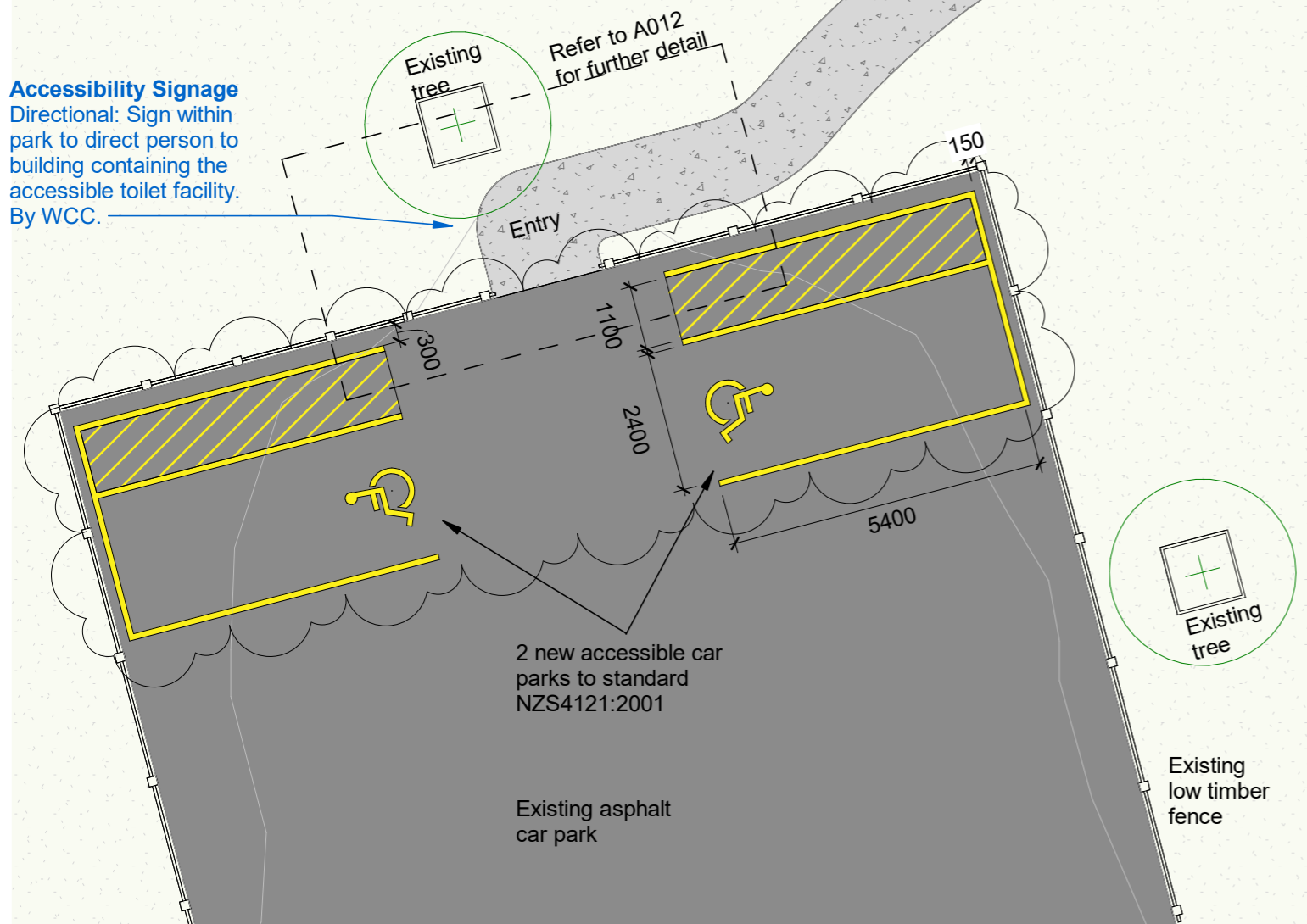


1 Trafficable Path Typical Section
Scale @ A3 1 : 30



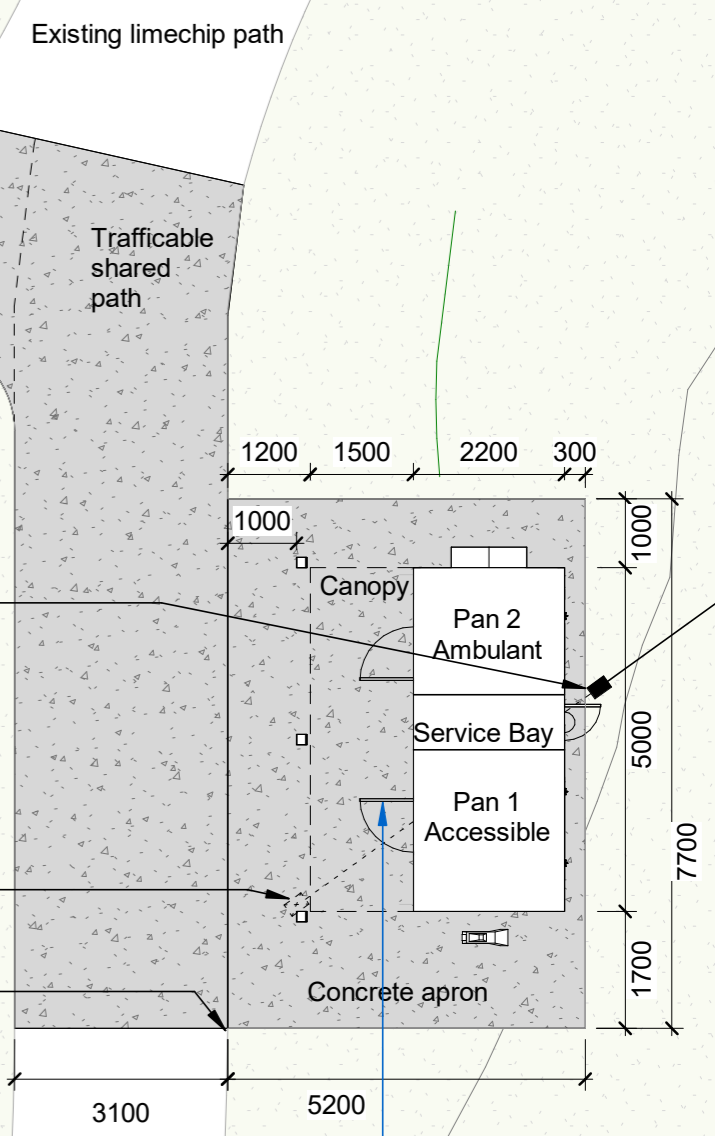
2 Pedestrian Path Typical Section
Scale @ A3 1 : 30

Accessibility Signage
Directional: Sign within park to direct person to building containing the accessible toilet facility.
By WCC.



Accessibility Signage
Informative: Sign visible from public footpath to inform that an accessible toilet facility is located in the park.
By WCC.

(at entrance)

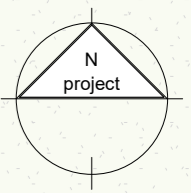


Trim back services as required to avoid conflict with new foundations.

Existing service lid. Approx. location.

Measure from inside (pathside) edge of existing timber edging.

Accessibility Signage
Location: Sign on door to identify the accessible toilet facility in the building.
By WCC.



BUILDING CONSENT

All dimensions to be verified on site by contractor before fabrication and/or construction. Please refer all discrepancies to the Project Architect immediately. Do not scale from drawings.	Absolutely Positively Wellington City Council Me Heke Ki Pōneke WCC Architectural Services	Rev. 1 Sketch 1.5m set back 08.05.2024 Rev. 2 Building Consent 27.06.2024 Rev. 3 BC RFI 08.08.2024	Project: Ian Galloway Park New Public Toilet 91 Curtis Street, Wilton	Drawing Title: Landscape Plan Proposed Plot Date: 8/08/2024 2:59:57 pm	Scale @ A3: NTS Contract #: B/1282 & 2024-040 Drawn By: AC	Project No.: 23-2701 Checked By: CG	Sheet No.: A011 Issue Date: 20/05/2024 Rev. 3	