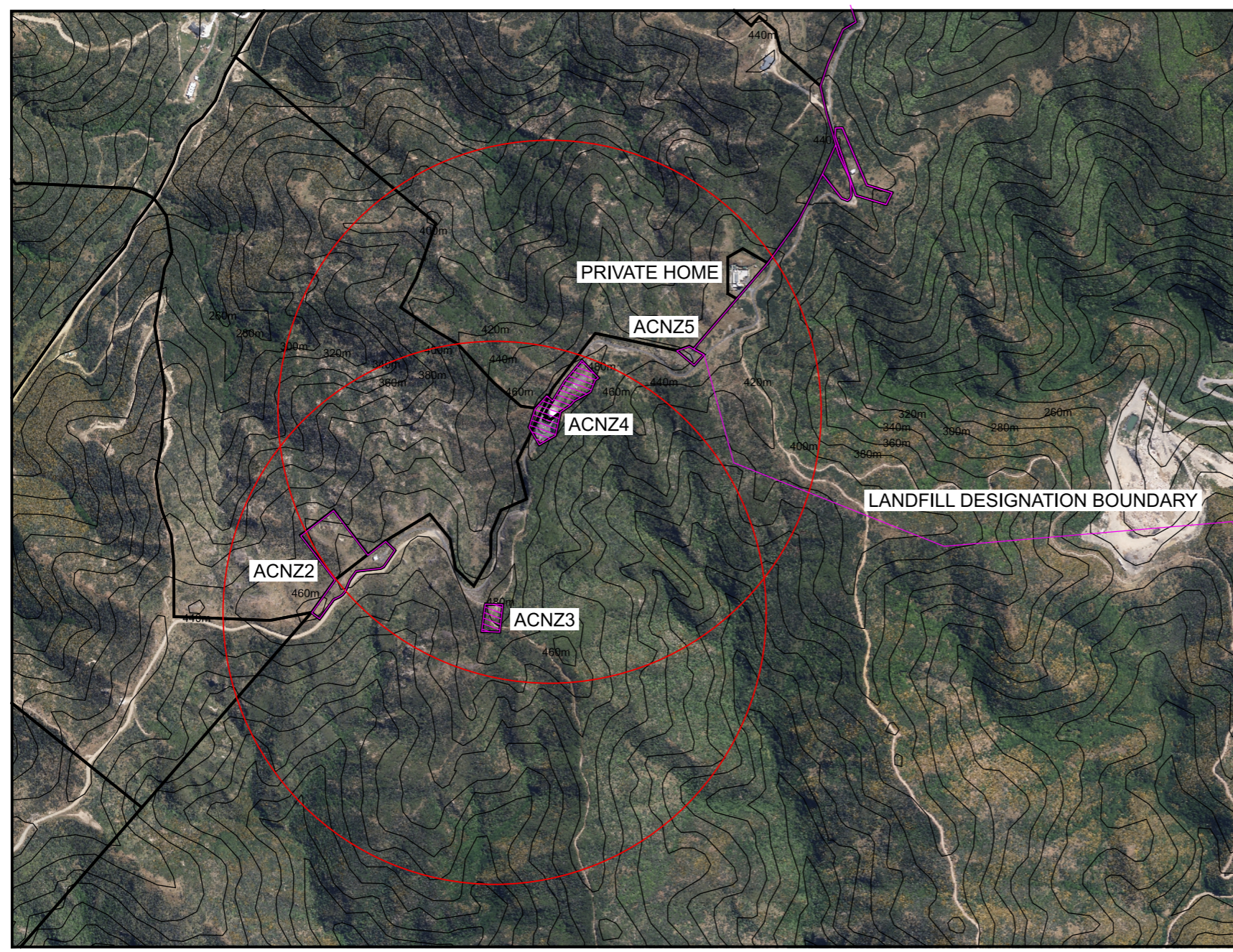
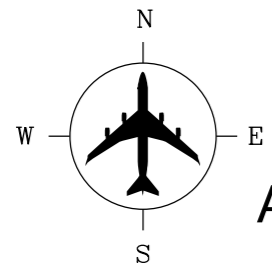


PROPOSED BUFFER ZONES FOR AIRWAYS DESIGNATED RADAR SITES - HAWKINS HILL



PROPOSED DESIGNATIONS SUBJECT TO BUFFER CIRCLE
 ACNZ3 SECTION 5 SO24952
 ACNZ4 SECTION 1 AND 2 SO31242, SECTION 4 SO24952

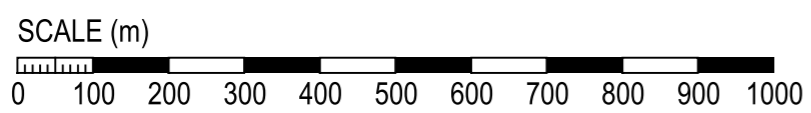
APPROXIMATE CENTRE OF 500 m RADIUS BUFFER CIRCLE
 ACNZ3 E,N = 395646.44m, 796435.22m
 ACNZ4 E,N = 395747.59m, 796805.66m

LEGEND

- PROPERTY BOUNDARIES
- DESIGNATION BOUNDARIES
- PROPOSED BUFFER DESIGNATION
- PROPOSED 500 m RADIUS BUFFER ZONE



LOCATION PLAN
SCALE: N.T.S.



2024030-001-.DGN 11/5/2024

NOTES:

1. COORDINATES ARE GIVEN IN WELTLM2000 (m)
2. ALL DIMENSIONS ARE IN METRES (m)
3. THIS DRAWING SHALL BE USED IN CONJUNCTION WITH "STATEMENT OF EVIDENCE" ONLY TO SUPPORT AIRWAYS' SUBMISSION ON THE DISTRICT PLAN c.2024

SKETCH DRG ONLY
NOT FOR CONSTRUCTION

PRINT IN COLOUR

REV	WA NR.	REVISION DESCRIPTION	ORG.DATE	DRN.DATE	OCK.DATE	DCK.DATE	APP.DATE	ORIGIN	MPC	04.11.24
-	WA393863.	NEW DRAWING						DRAWN	GDS	05.11.24
								ORIGIN CK		05.11.24
								DESIGN CK		05.11.24
								APPROVED		05.11.24

HAWKINS HILL
 PRIMARY AND SECONDARY SURVEILLANCE RADAR
 PROPOSED BUFFER DESIGNATIONS
 PLAN

SHEET 1 OF 1 SHEETS
 SCALE AT A3: 1:10000 OR AS SHOWN

DRG. NO. **2024030**

REV -

THE INFORMATION CONTAINED ON THIS DRAWING IS CURRENT ONLY AT THE TIME OF ISSUE. CHECK FOR LATEST VERSION BEFORE USE. UNCONTROLLED DOCUMENT WHEN PRINTED.