



1:10,000

The conservation site provisions shall apply to the coastal unformed legal road from Te Rimurapa Headland to Makara Beach which is abutted by the Rural Area (Conservation Sites 3A & 4A)

Land below Mean High Water Springs is subject to the relevant provisions of the Regional Coastal Plan

Rimurapa (Headland)

Rimurapa Landscape Feature Precinct

Red Rocks

3A

B

3A

A

B

M41


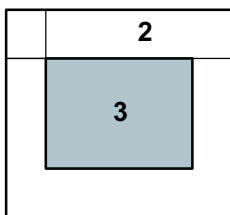
M44

M45

M43

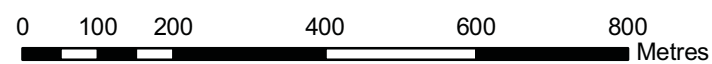
M42

M39



1741977 mE

5418290 mN



# WELLINGTON CITY COUNCIL DISTRICT PLAN MAP